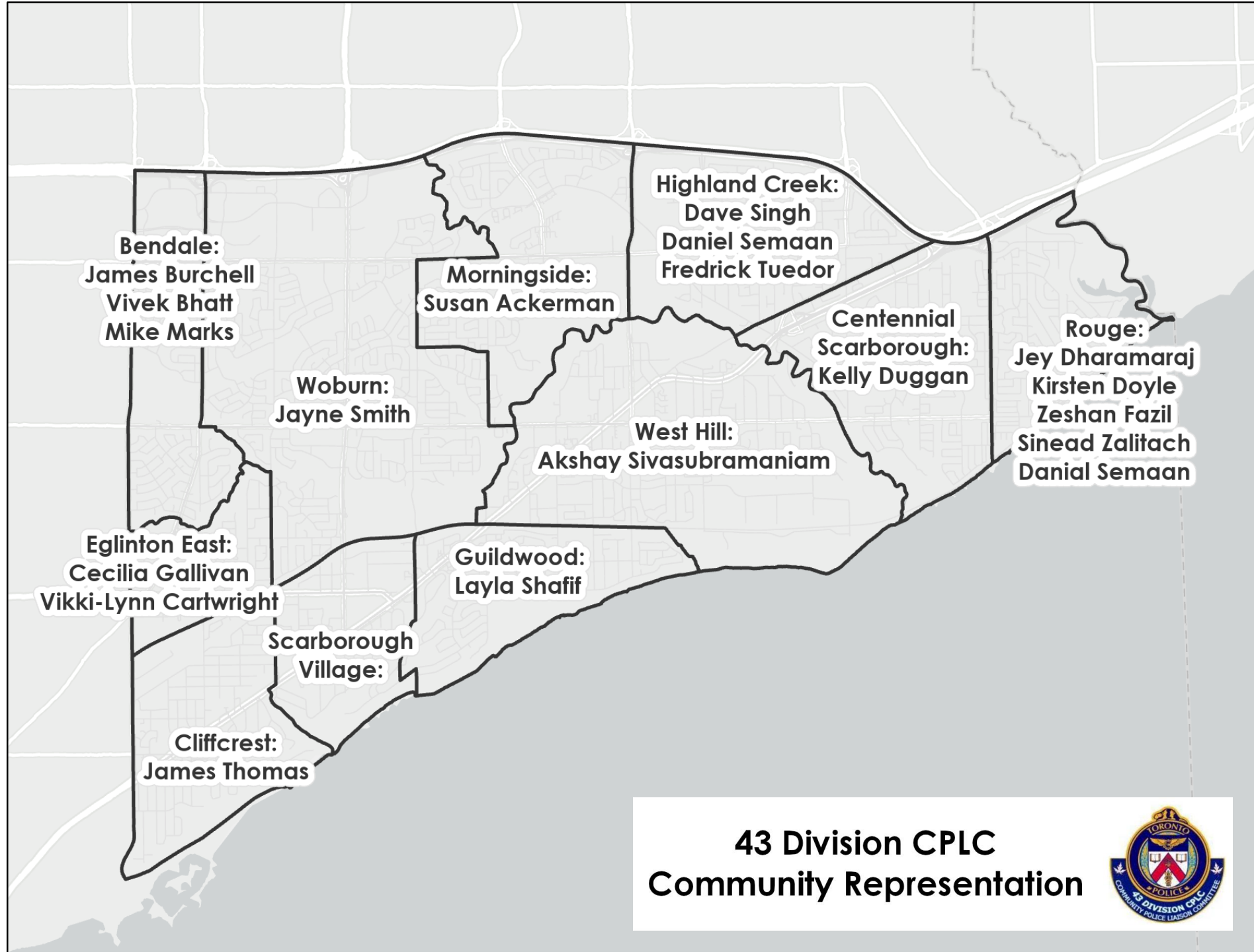




43 Division CPLC

January 12th, 2023



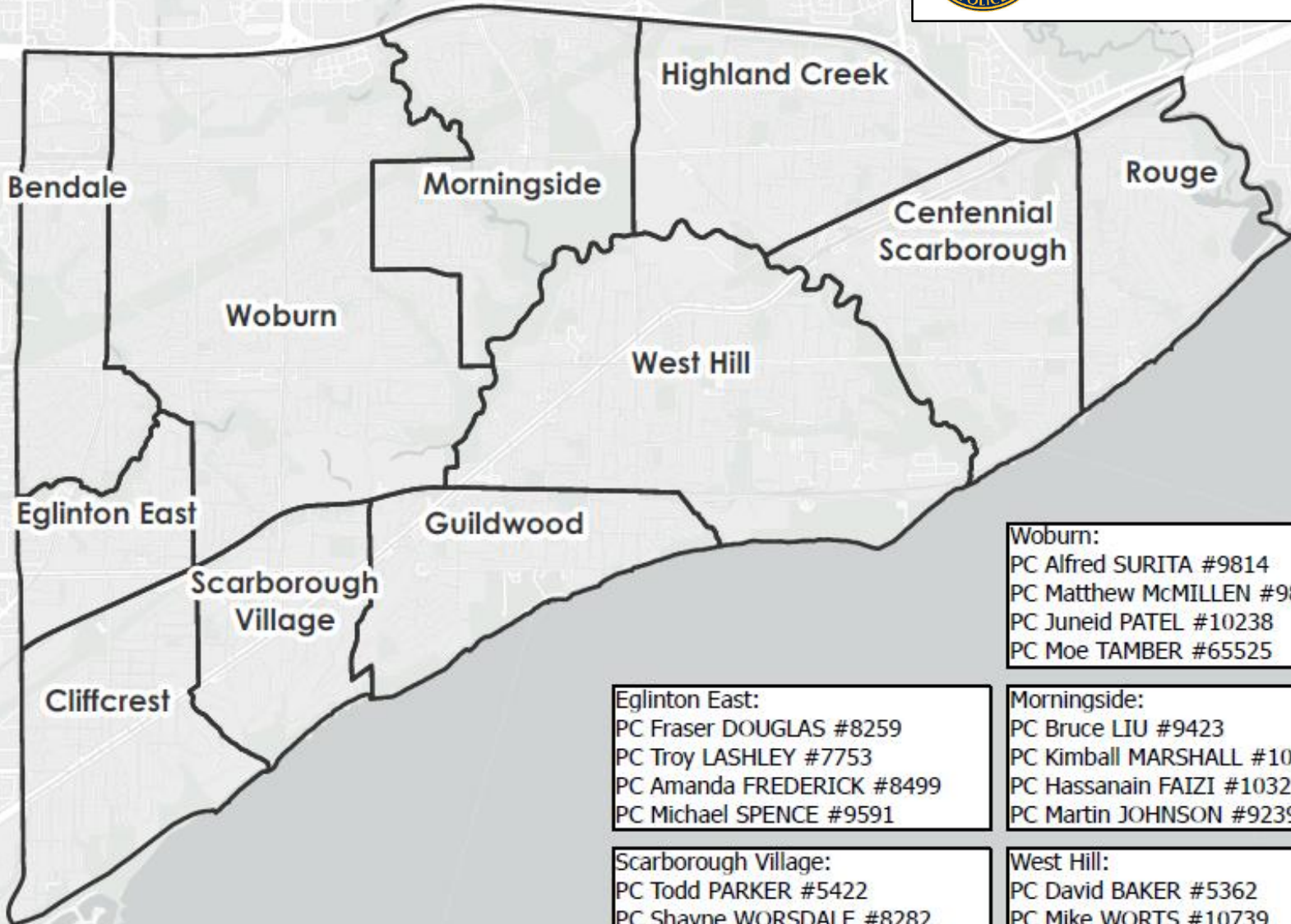


**43 Division CPLC
Community Representation**





**43 Division
Neighbourhood Officers**



Woburn:
PC Alfred SURITA #9814
PC Matthew McMILLEN #9805
PC Juneid PATEL #10238
PC Moe TAMBER #65525

Eglinton East:
PC Fraser DOUGLAS #8259
PC Troy LASHLEY #7753
PC Amanda FREDERICK #8499
PC Michael SPENCE #9591

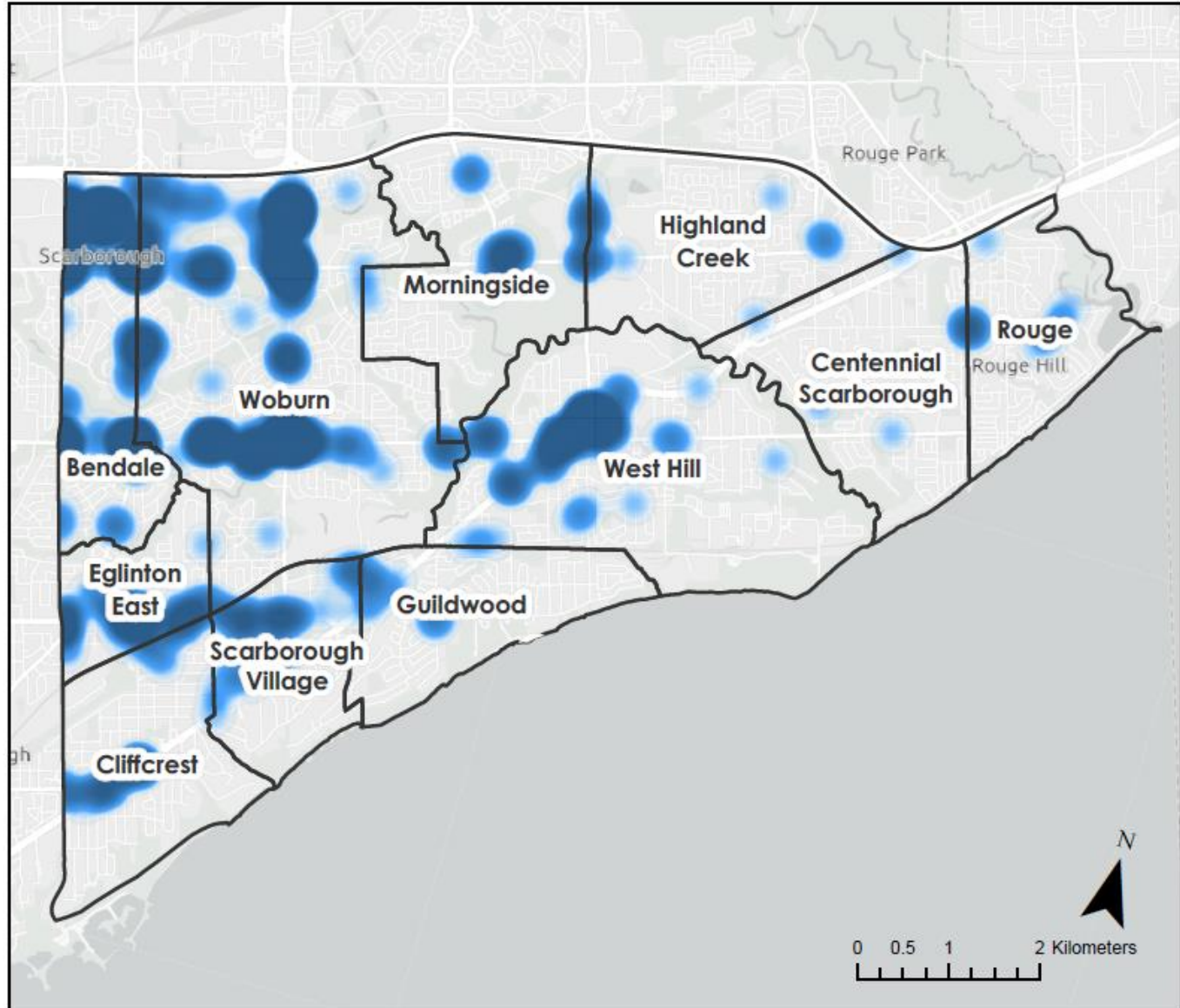
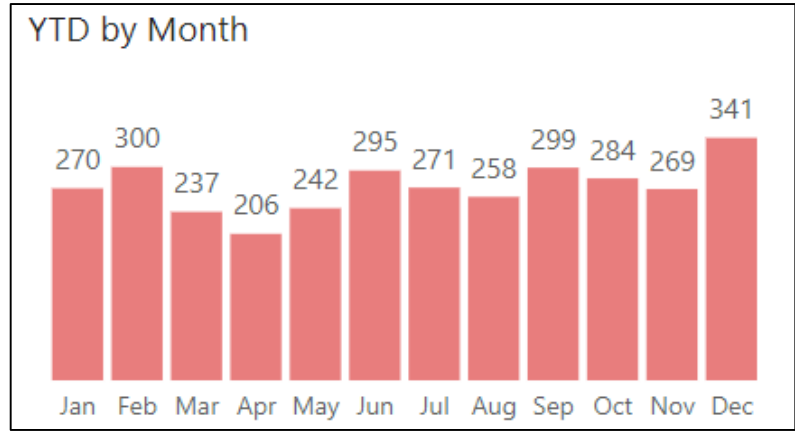
Morningside:
PC Bruce LIU #9423
PC Kimball MARSHALL #10606
PC Hassanain FAIZI #10321
PC Martin JOHNSON #9239

Scarborough Village:
PC Todd PARKER #5422
PC Shayne WORSDALE #8282
PC Michael ROBERTSON #10177
PC Kevin TAYLOR #8364

West Hill:
PC David BAKER #5362
PC Mike WORTS #10739
PC Jamieson BELL #10228
PC Marcin TOMASZEWSKI #9202

Collisions

- There was 341 motor vehicle collisions during the month of December (1 fatality).
- Notable hotspots include; Kingston Rd in the areas of Lawrence Ave E and Markham Rd, Lawrence Ave E between Markham Rd and Brimley Rd, Eglinton Ave E, Markham Rd/Ellesmere Rd, and the area of the Scarborough Town Centre. The majority of hotspots are in the areas of major intersections.
- Events occurred most often between 12:00 and 19:00.
- There was several collisions associated to winter storms. We encourage drivers to ensure that their vehicles are equipped for winter, and to avoid unnecessary travel when driving conditions are poor.



43 Division Collisions December 2022

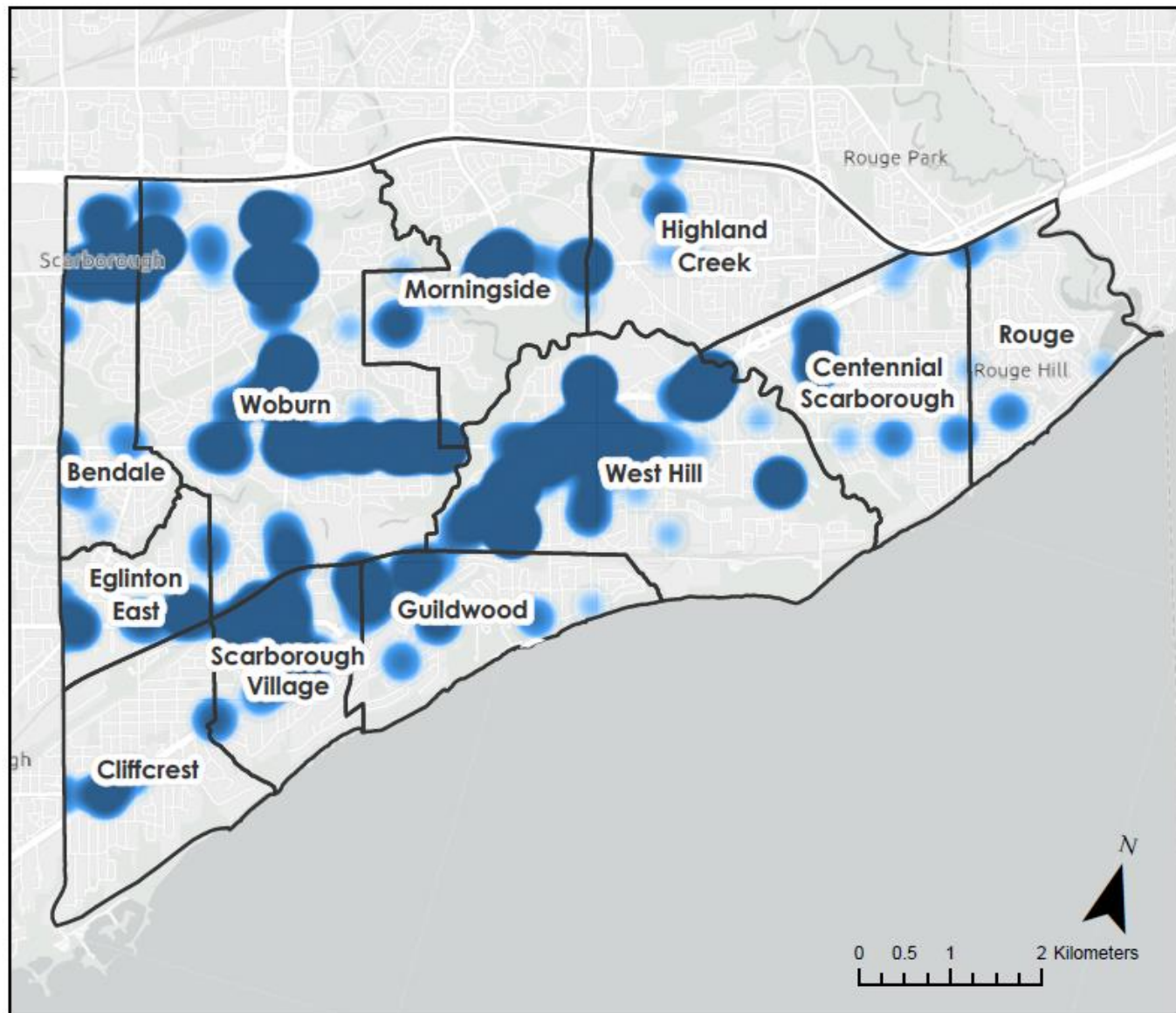
Sparse
 Dense

Data Source: TPS Reporting Database
 Projection: NAD1927 UTM Zone 17
 Date Prepared: 2023-01-10
 Copyright ©2019 Toronto Police Service.
 All Rights Reserved.
 Prepared by: D.C.A. Kailin Campbell #84198

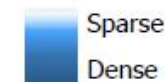
Enforcement

- There was notable enforcement along Lawrence Ave E, Markham Rd, Eglinton Ave E, Kingston Rd, and the area of the Scarborough Town Centre.
- Enforcement was steady throughout the daytime and evening hours, with an increase between 08:00 and 12:00.
- [Vision Zero](#) remains a priority for 2023. This initiative is focused on reducing traffic-related fatalities and serious injuries.

Offence	Count
Other HTA	318
Speeding	240
Aggressive Driving	171
Other CAIA	94
Distracted Driving	29



43 Division Enforcement December 2022

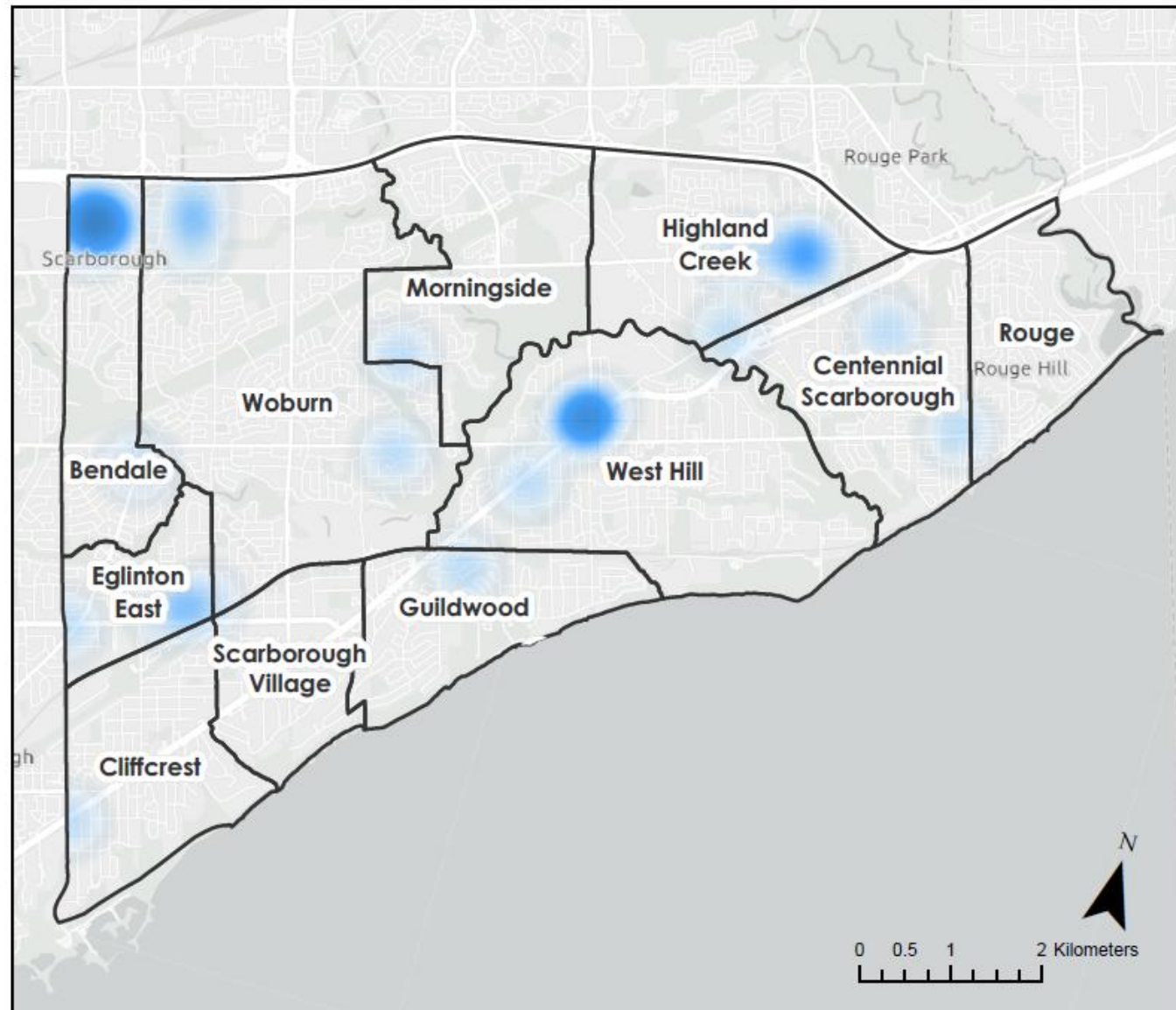
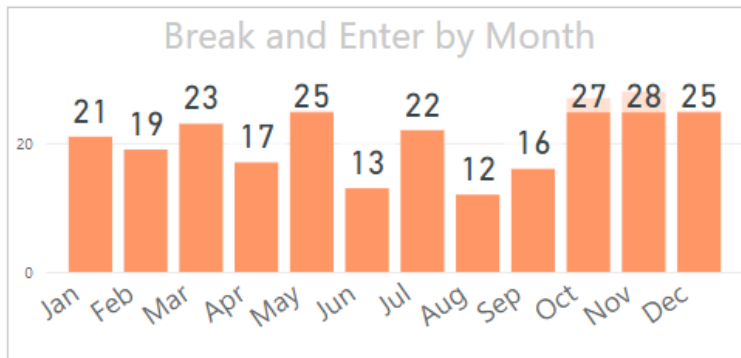
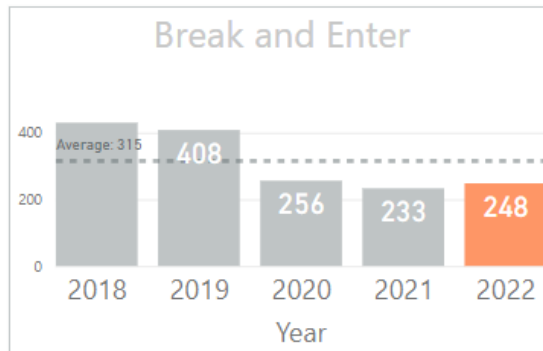


Data Source: TPS Reporting Database
Projection: NAD1927 UTM Zone 17
Date Prepared: 2023-01-10

Copyright ©2019 Toronto Police Service.
All Rights Reserved.
Prepared by: D.C.A. Kailin Campbell #84198

Break & Enters

- Occurrences were located sporadically throughout the division, with clusters in the areas of Kingston Rd/Morningside Ave, Meadowvale Rd/Ellesmere Rd, and the area of Progress Ave.
- 54% of entries were into commercial premises.
 - A significant series of entries account for 46% of the commercial entries.
 - Two suspects have been identified.



43 Division Break & Enter December 2022

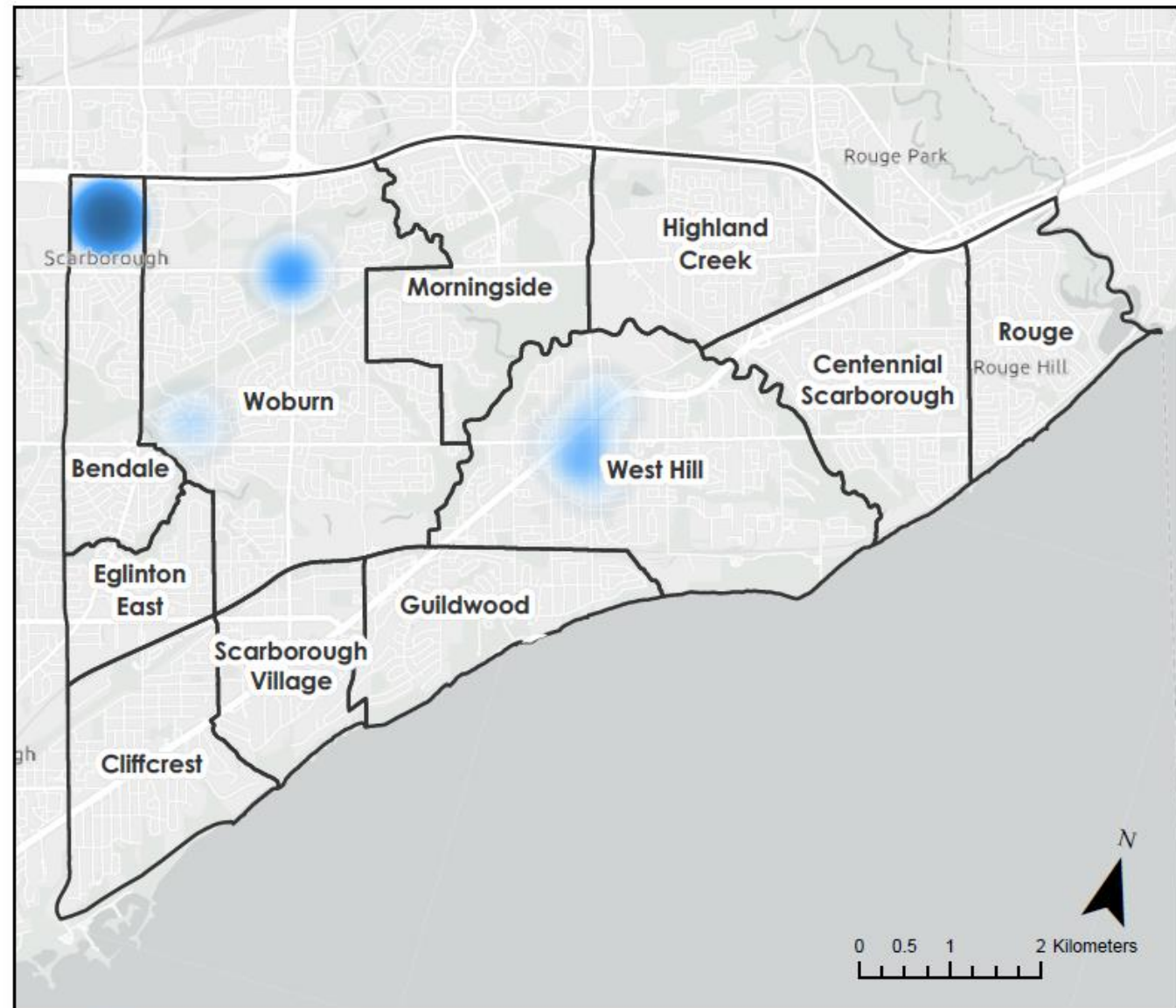
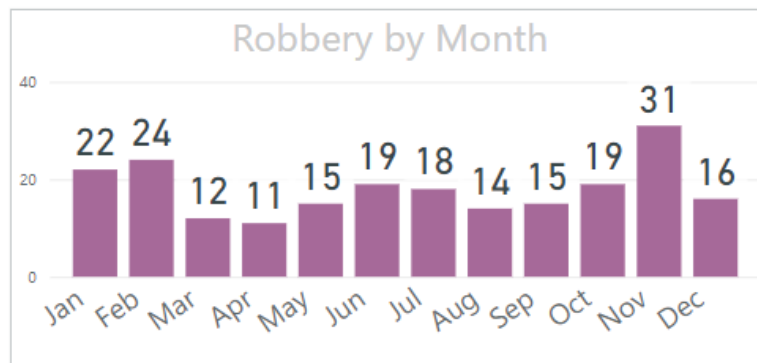
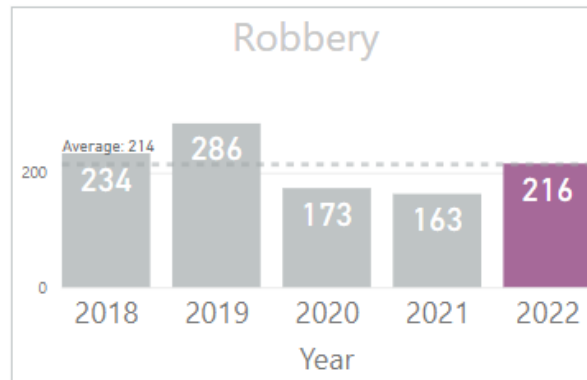
■ Sparse
■ Dense

Data Source: TPS Reporting Database
Projection: NAD1927 UTM Zone 17
Date Prepared: 2023-01-10

Copyright ©2019 Toronto Police Service.
All Rights Reserved.
Prepared by: D.C.A. Kailin Campbell #84198

Robberies

- Following a notable spike in November, there was a significant decrease in occurrences throughout December.
- Occurrences were concentrated in the area of the Scarborough Town Centre, Markham Rd/Ellesmere Rd, and Kingston Rd/Lawrence Ave E.
- 100% of occurrences involved perpetrators who were unknown to the victim.



43 Division Robbery December 2022

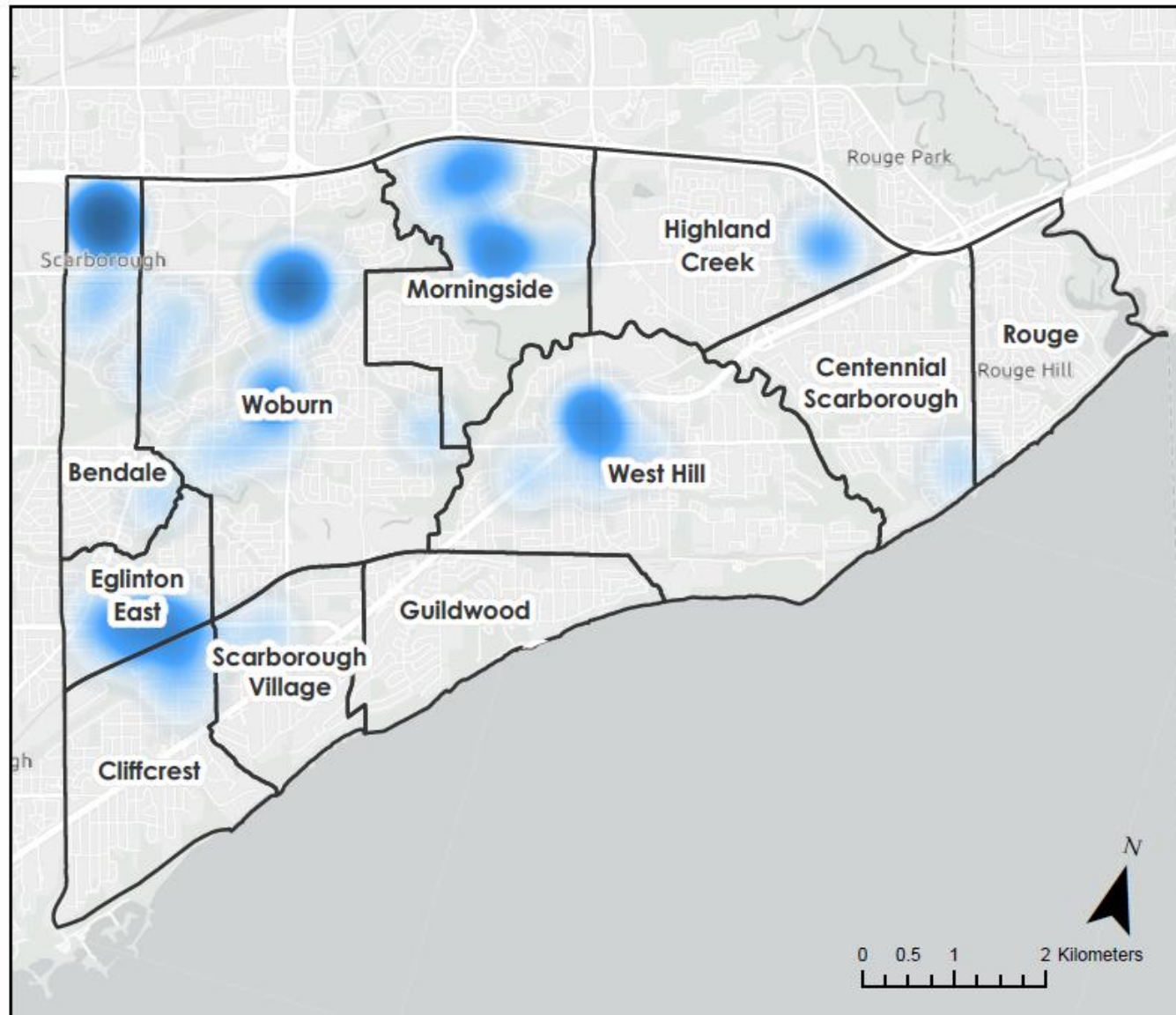
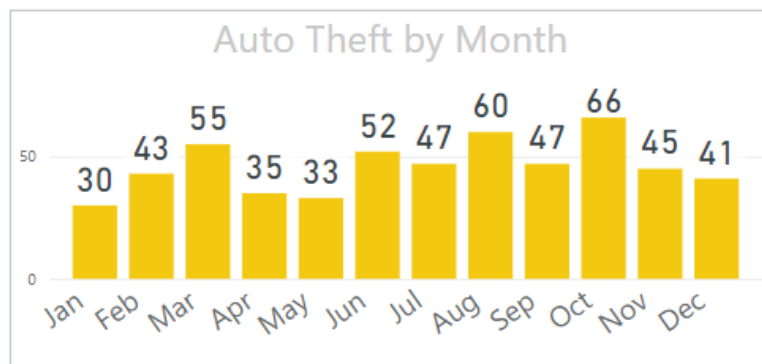
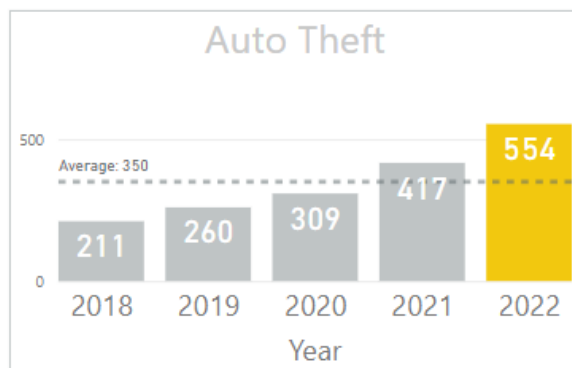
■ Sparse
■ Dense

Data Source: TPS Reporting Database
Projection: NAD1927 UTM Zone 17
Date Prepared: 2023-01-10

Copyright ©2019 Toronto Police Service.
All Rights Reserved.
Prepared by: D.C.A. Kailin Campbell #84198

Auto Theft

- Occurrences were located sporadically throughout the division, with several notable clusters north of Lawrence Ave E, and long Eglinton Ave E.
- Newer model Toyota Highlanders, Honda Cr-V's, Dodge Rams, and Lexus Rx350's continue to be stolen most frequently.
- 24% of auto thefts were vehicles that were left running and unlocked.



43 Division Auto Theft December 2022

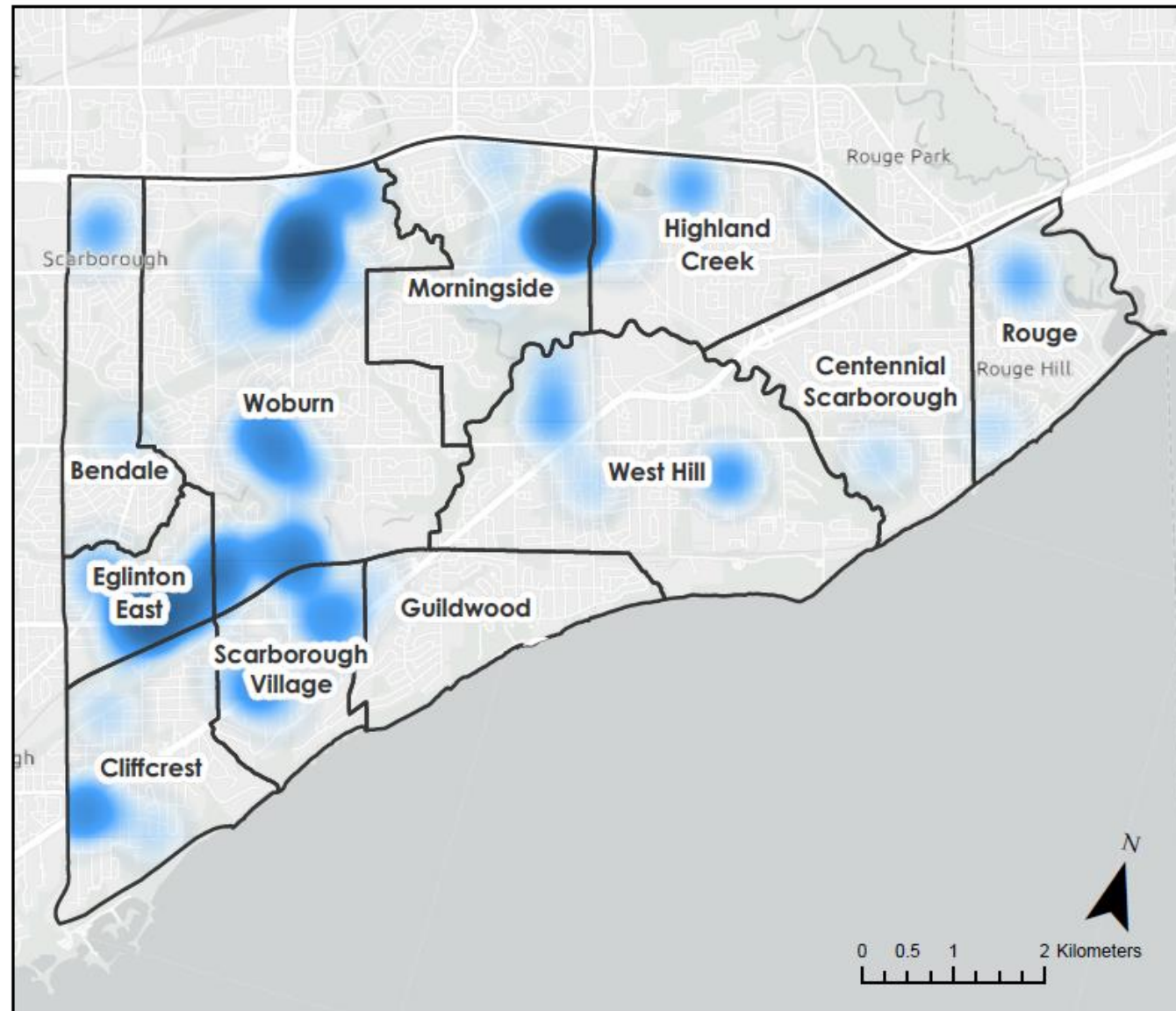
■ Sparse
■ Dense

Data Source: TPS Reporting Database
 Projection: NAD1927 UTM Zone 17
 Date Prepared: 2023-01-10

Copyright ©2019 Toronto Police Service.
 All Rights Reserved.
 Prepared by: D.C.A. Kailin Campbell #84198

Theft from Motor Vehicle

- Vehicles were targeted most heavily in underground parking garages during the overnight period.
- Wallets and loose change continue to be stolen most frequently.
- There were significant clusters within Morningside, Woburn, Eglinton East, and Scarborough Village.
- There has been an increase in vehicles sustaining damage during thefts, usually smashed windows. This occurs most often when property is left in plain sight.
- We continue to encourage residents to remove all valuable property from their vehicles, and to **never** leave their vehicles unlocked.



43 Division Theft from Auto December 2022

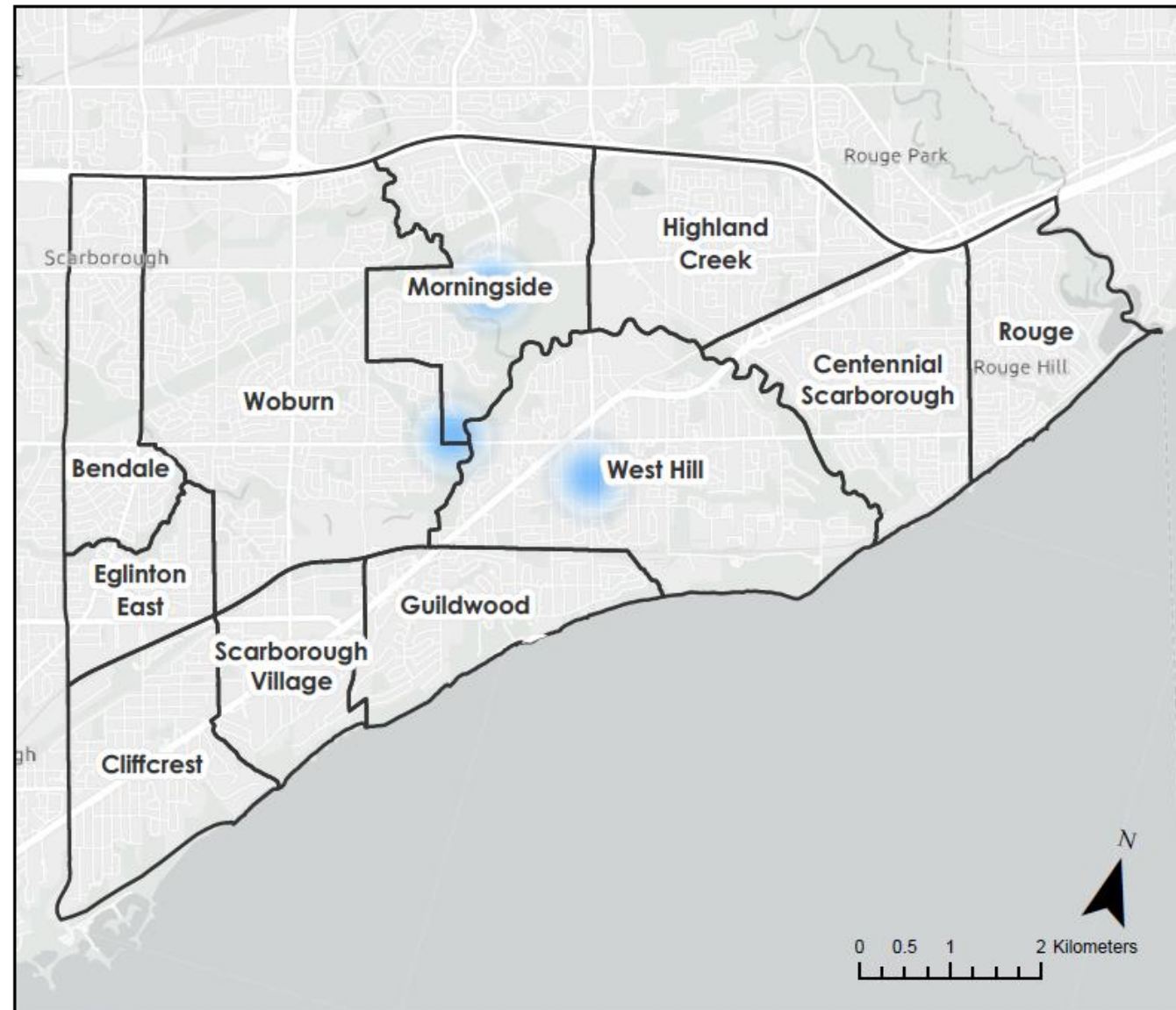
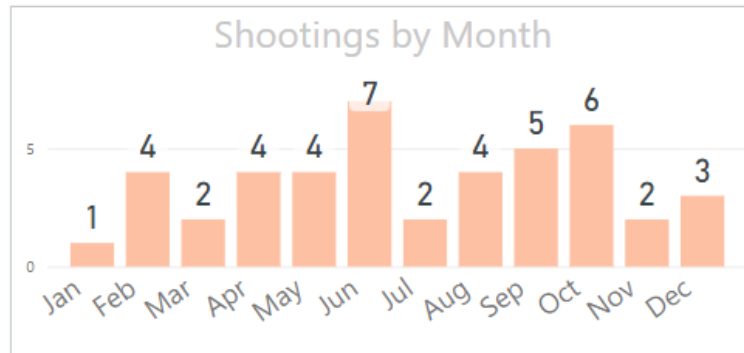
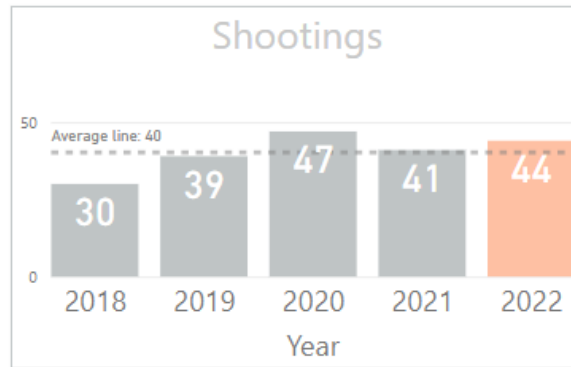
■ Sparse
■ Dense

Data Source: TPS Reporting Database
Projection: NAD1927 UTM Zone 17
Date Prepared: 2023-01-10

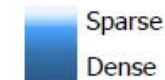
Copyright ©2019 Toronto Police Service.
All Rights Reserved.
Prepared by: D.C.A. Kailin Campbell #84198

Firearm Discharges

- There was 3 firearm discharge occurrences during the month of December, which resulted in 1 death and 2 injuries.
- There were occurrences in Morningside, and West Hill.
- The 2022 year-end total was 7% greater than the 2021 year-end total.



43 Division Firearm Discharge December 2022



Data Source: TPS Reporting Database
Projection: NAD1927 UTM Zone 17
Date Prepared: 2023-01-10

Copyright ©2019 Toronto Police Service.
All Rights Reserved.
Prepared by: D.C.A. Kailin Campbell #84198



MAJOR CRIME INDICATORS - OVERVIEW

REPORTING PERIOD (Last 5 Years)

Select YTD or Year End

Year End

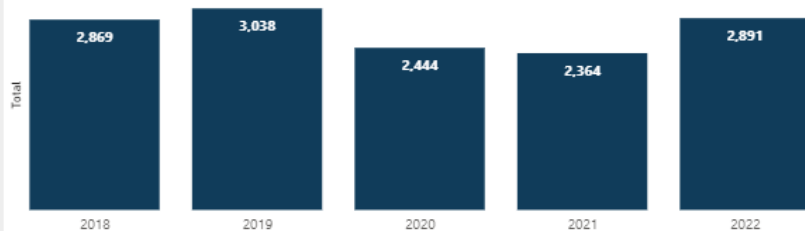
Year-to-Date

1

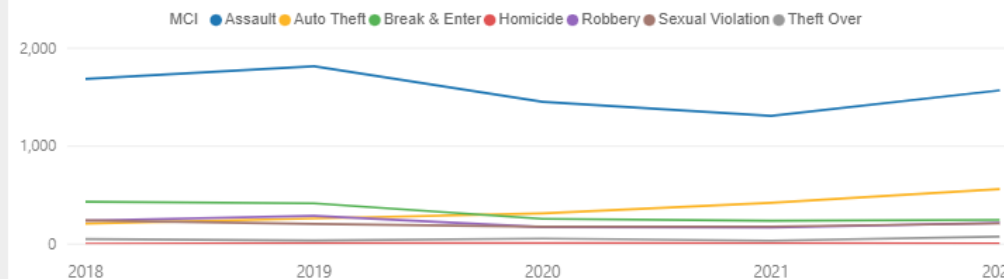
2

3

Total MCI by Year



MCI Trends



Total MCI	Assault	Auto Theft	Break & Enter	Homicide	Robbery	Sexual Violation	Theft Over
2,364	1,309	423	239	8	169	180	36

Filter by Year

2018 2019 2020

2021 2022

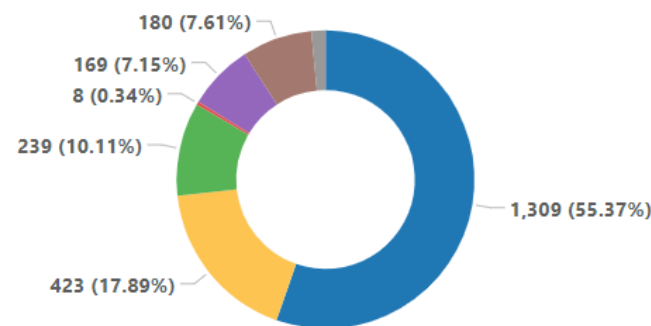
% Change Previous Year

-3.3%	-9.9%	34.3%	-7.4%	-11.1%	-3.4%	1.7%	-36.8%
-------	-------	-------	-------	--------	-------	------	--------

Absolute Change Previous Year

-80	-144	108	-19	-1	-6	3	-21
-----	------	-----	-----	----	----	---	-----

% Major Crime Indicators by Type



Top 10 Offences

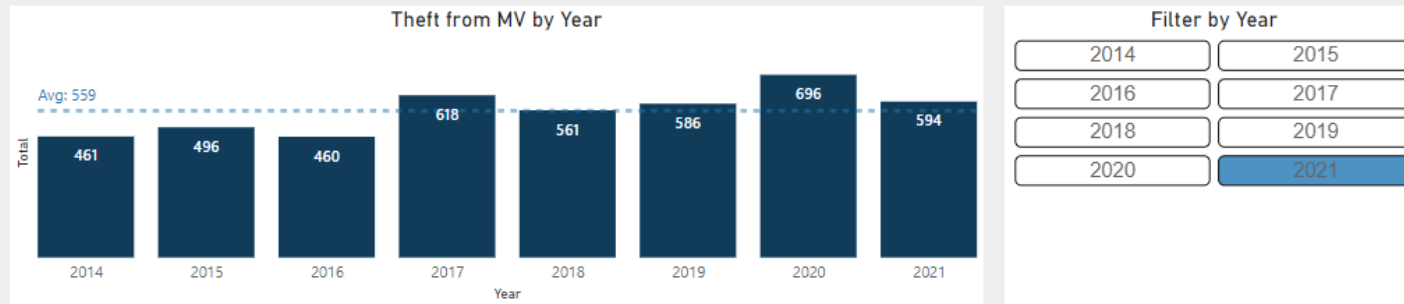
Offence	Count
Administering Noxious Thing	2
Aggravated Assault	17
Assault	902
Assault - Resist/ Prevent Seiz	19
Assault Bodily Harm	48
Assault Peace Officer	32
Assault Peace Officer Wpn/Cbh	5
Assault With Weapon	227
B&E	181
B&E W'Intent	46
Corrupting Children	1





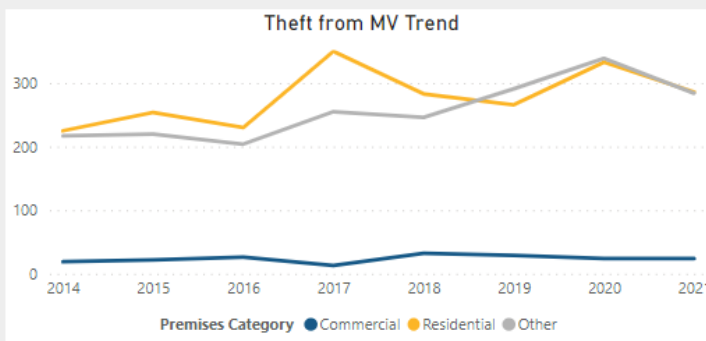
THEFT FROM MOTOR VEHICLE (MV) - OVERVIEW

REPORTING PERIOD (2014 - 2021)

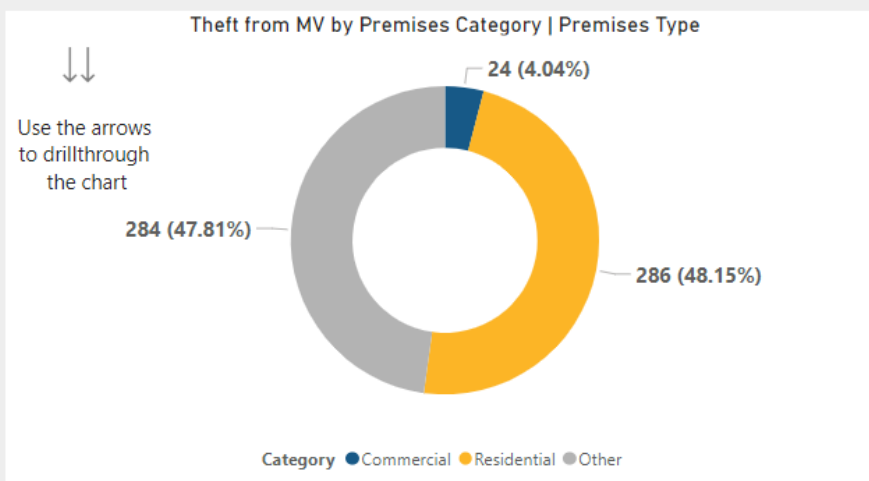


Filter by Year

2014	2015
2016	2017
2018	2019
2020	2021



Total	Commercial	Residential	Other
594	24	286	284
-14.7%	0.0%	-14.1%	-16.2%
% Change Previous Year			
-102	0	-47	-55
Absolute Change Previous Year			



Thrift from Motor Vehicle Offences

Offence	TotalCount
Theft From Motor Vehicle Over	9
Theft From Motor Vehicle Under	585
Total	594

- 1
- 2
- 3
- 4
- 5



Dashboard Features

- Overview
- Temporal Trends
- Divisional Trends
- Neighbourhood Trends
- Map

@TPS43Div
TRACK 'EM DOWN TUESDAY!

← Tweet



43 Division ✓
@TPS43Div



Can you help us identify these individuals?

They are allegedly responsible for a Theft that occurred on December 12, 2022 in the area of Progress Ave & Brimley Rd.

Anyone with info, pls call 416-808-4300, email 86142@tps.ca or [@1800222TIPS](#) #ScarbTO GO9049370 ^lg



👤 Dave Rydzik and 9 others